

8. UNFINISHED BUSINESS

None.

9. GRANTS

None.

10. AGENDA ITEMS

- A. Resolution 26-140 to Deposit Check- Haywood/Arpelar Volunteer Fire Department
- B. Discussion, Consideration and Possible Action to Approve Interlocal Cooperation Agreement between the Board of County Commissioners Pittsburg County and Partners for Animal Welfare Society of McAlester- Expo
- C. Discussion, Consideration and Possible Action to Approve Interlocal Agreement between Pittsburg County District 2 and Mark Schlueten

11. ROAD CROSSING PERMITS

None.

12. NEW BUSINESS

CONSIDERATION AND POSSIBLE ACTION WITH RESPECT TO ANY OTHER MATTERS NOT KNOWN ABOUT OR WHICH COULD NOT HAVE BEEN FORESEEN PRIOR TO THE POSTING OF THIS AGENDA.

13. 10:00 A.M. – PUBLIC HEARINGS

None

14. 10:00 A.M. – BID OPENINGS

None.

15. RECESS/ADJOURNMENT



Commissioners' Assistant

**PITTSBURG COUNTY COMMISSIONER
APRIL 27, 2026
MEETING MINUTES**

The Board of County Commissioners, Pittsburg County, met in regular session on April 27, 2026 at 9:00 A.M., Meeting held in the County Commissioners Conference Room, after proper notice and agenda were posted indicating time and date. Agenda was posted at 8:15 A.M., April 24, 2026.

1. CALL MEETING TO ORDER: The meeting was called to order by Chairman Selman.

2. ROLL CALL: Roll was called.

Ross Selman	Present
Mike Haynes	Present
Charlie Rogers	Present

Rogers left the meeting at 9:10 AM.

3. APPROVAL OF AGENDA: Selman made a motion to approve the agenda with a correction to item 10A to read resolution 26-240; seconded by Haynes.

AYE: Ross Selman
Mike Haynes

NAY: None.

Motion Passed.

Rogers returned to the meeting at 9:11 AM.

4. APPROVE/DISAPPROVE MINUTES FROM:

A. REGULAR MEETING APRIL 6, 2026: The minutes from the previous meeting, April 6, 2026 regular meeting were read. Haynes made a motion to approve the minutes; seconded by Selman.

AYE: Ross Selman
Mike Haynes
Charlie Rogers

NAY: None.

Motion Passed.

5. RECOGNITION OF GUESTS/PUBLIC COMMENTS: None.

6. OFFICIALS – DEPARTMENT REPORTS:

A. COUNTY CLERK:

i. EXCEEDED PURCHASE ORDER REPORT: Selman read the exceeded purchase order report.

B. FLOODPLAIN:

i. DIRECTOR'S REPORT: The board reviewed the floodplain report.

7. FISCAL TRANSACTIONS:

A. CLAIMS AND PURCHASE ORDERS: Selman made a motion to approve the purchase orders for payment after review and signature; seconded by Rogers.

AYE: Ross Selman
Mike Haynes
Charlie Rogers

NAY: None.

Motion Passed.

B. TRANSFERS: Selman made a motion to approve all transfers; seconded by Rogers.

AYE: Ross Selman
Mike Haynes
Charlie Rogers

NAY: None.

Motion Passed.

C. MONTHLY REPORTS: Selman made a motion to approve the monthly reports of officers; seconded by Haynes.

AYE: Ross Selman
Mike Haynes
Charlie Rogers

NAY: None.

Motion Passed.

The board moved down the agenda to item 7E.

E. PAYROLL: Selman made a motion to approve the month-end payroll; seconded by Haynes.

AYE: Ross Selman
Mike Haynes
Charlie Rogers

NAY: None.

Motion Passed.

8. UNFINISHED BUSINESS: None.

9. GRANTS: None.

10. AGENDA ITEMS:

A. RESOLUTION 26-240 TO DEPOSIT CHECK – HAYWOOD/ARPELAR VOLUNTEER FIRE DEPARTMENT: Selman read the resolution. Selman made a motion to approve the resolution; seconded by Haynes.

AYE: Ross Selman
Mike Haynes
Charlie Rogers

NAY: None.

Motion Passed.

B. DISCUSSION, CONSIDERATION AND POSSIBLE ACTION TO APPROVE INTERLOCAL COOPERATIVE AGREEMENT BETWEEN THE BOARD OF COUNTY COMMISSIONERS PITTSBURG COUNTY AND PARTNERS FOR ANIMAL WELFARE SOCIETY OF MCALESTER - EXPO: Selman explained the agreement. Selman made a motion to approve the agreement; seconded by Haynes.

AYE: Ross Selman
Mike Haynes
Charlie Rogers

NAY: None.

Motion Passed.

C. DISCUSSION, CONSIDERATION AND POSSIBLE ACTION TO APPROVE INTERLOCAL AGREEMENT BETWEEN PITTSBURG COUNTY DISTRICT 2 AND MARK SCHUETEN: Haynes explained the agreement is to correct road drainage. Selman made a motion to approve the agreement; seconded by Haynes.

AYE: Ross Selman
Mike Haynes
Charlie Rogers

NAY: None.

Motion Passed.

11. ROAD CROSSING PERMITS: None.

12. NEW BUSINESS:

CONSIDERATION AND POSSIBLE ACTION WITH RESPECT TO ANY OTHER MATTERS NOT KNOWN ABOUT OR WHICH COULD NOT HAVE BEEN FORESEEN PRIOR TO THE POSTING OF THIS AGENDA: Leo Baughman stated that a tornado touched down in Kiowa on Friday. Baughman stated that they had issues with Savanna Fire Department self-dispatching to the scene and with Kiowa Police not letting paged rescue teams into the area. Baughman stated that he would be having a meeting with Kiowa over the issues.

13. 10:00 A.M. – PUBLIC HEARINGS: None.

14. 10:00 A.M. – BID OPENINGS: None.

The board moved back up the agenda to item 7D.

7. FISCAL TRANSACTIONS:

D. BLANKET PURCHASE ORDERS:

DEPT	PO	AMOUNT	VENDOR
Building Maintenance	9297	\$ 550.00	H2O Depot
District Attorney	9298	\$ 100.00	H2O Depot
Building Maintenance	9299	\$ 450.00	Unifirst
Building Maintenance	9300	\$ 100.00	Unifirst
Building Maintenance	9301	\$ 125.00	Unifirst
Building Maintenance	9302	\$ 500.00	Unifirst
Building Maintenance	9303	\$ 500.00	Lowes
Building Maintenance	9304	\$ 1,500.00	Locke Supply
Building Maintenance	9305	\$ 2,000.00	Jamesco
Blanco Fire Dept	9306	\$ 500.00	Kiamichi Automotive
Haywood/Arpelar Fire Dept	9307	\$ 1,000.00	Kiamichi Automotive
Indianola Fire Dept	9308	\$ 1,500.00	Kiamichi Automotive
Tannehill Fire Dept	9309	\$ 500.00	Kiamichi Automotive
Fire Fighters Assoc	9310	\$ 216.00	Prokill
Pittsburg Fire Dept	9311	\$ 168.00	Prokill
Canadian Shore Fire	9312	\$ 150.00	Mike's Pest Control
Blue Fire Dept	9313	\$ 1,000.00	Titus Snow
Highway 9 Fire Dept	9314	\$ 75.00	Longtown Water
Building Maintenance	9315	\$ 65.00	Bank of America
District Attorney	9316	\$ 500.00	Comdata
District Attorney	9317	\$ 1,000.00	Comdata
Visual Inspection	9318	\$ 700.00	Comdata
Alderson Fire Dept	9319	\$ 1,000.00	Comdata
Ashland Fire Dept	9320	\$ 1,000.00	Comdata
Bugtussle Fire Dept	9321	\$ 700.00	Comdata
Blanco Fire Dept	9322	\$ 1,000.00	Comdata
Blue Fire Dept	9323	\$ 1,000.00	Comdata
Canadian Fire Dept	9324	\$ 1,000.00	Comdata
Canadian Shores Fire	9325	\$ 1,000.00	Comdata

DEPT	PO	AMOUNT	VENDOR
High Hill Fire Dept	9326	\$ 1,000.00	Comdata
Haileyville Fire Dept	9327	\$ 1,000.00	Comdata
Highway 9 Fire Dept	9328	\$ 1,000.00	Comdata
Indianola Fire Dept	9329	\$ 1,000.00	Comdata
Kiowa Fire Dept	9330	\$ 1,000.00	Comdata
Russellville Fire Dept	9331	\$ 1,000.00	Comdata
Sam's Point Fire Dept	9332	\$ 1,000.00	Comdata
Shady Grove Fire	9333	\$ 1,000.00	Comdata
Tannehill Fire Dept	9334	\$ 1,000.00	Comdata
Sheriff	9335	\$ 1,500.00	Jiffy Lube
Sheriff	9336	\$14,000.00	Comdata
Jail	9337	\$ 2,500.00	Jamesco
Jail	9338	\$ 2,500.00	Comdata
Jail	9340	\$ 2,000.00	Dr Christopher Beene
Jail	9341	\$ 1,000.00	Caring Hands
District 3	9343	\$ 2,000.00	Kiamichi Automotive
District 1	9344	\$ 500.00	Weldon Parts
District 1	9345	\$ 500.00	O'Reilly's
District 1	9346	\$ 1,000.00	Kiamichi Automotive
District 2	9347	\$ 1,500.00	T&W Tire
Asphalt Plant	9348	\$ 500.00	Comdata
Emergency Mgmt	9349	\$ 100.00	OTA Pikepass
Emergency Mgmt	9350	\$ 1,500.00	Lowes
Emergency Mgmt	9351	\$ 2,000.00	Comdata
Emergency Mgmt	9352	\$ 500.00	Kiamichi Automotive
Emergency Mgmt	9353	\$ 300.00	Cintas 1 st Aid
Emergency Mgmt	9354	\$ 212.00	Prokill

Selman made a motion to approve the blanket purchase orders; seconded by Haynes.

AYE: Ross Selman
 Mike Haynes
 Charlie Rogers

NAY: None.

Motion Passed.

15. RECESS/ADJOURNMENT: There being no further business brought before the board; Selman made a motion to sign all approved claims and adjourn; seconded by Haynes.

AYE: Ross Selman
 Mike Haynes
 Charlie Rogers

NAY: None.

Motion Passed. Meeting Adjourned.

Purchase Orders By Account

Fiscal Year : 2025-2026

Date Range: 04/27/2026 to 04/27/2026

PO	Warrant No.	Vendor Name	Purpose	Amount
----	-------------	-------------	---------	--------

Animal Shelter

1316-1-8020-2005 / ANIMAL SHELTER MAINTENANCE & OPERATIONS

009033	000513	NELSON WHOLESALE SERVICE	DOG AND CAT FOOD	\$ 1,769.50
009070	000514	MWI VET SUPPLY	VET SUPPLIES	\$ 1,160.65
009132	000515	LOWES	KENNEL SUPPLIES	\$ 204.65
009208	000516	MWI VET SUPPLY	VET SUPPLIES	\$ 325.62
009254	000517	SUMMIT UTILITIES OKLAHOMA INC	MONTHLY SERVICE	\$ 1,099.07
			Total:	\$ 4,559.49

Donations

1235-2-0400-2210 / SHERIFF DONATION CEMETERY MOWING

009175	000025	KC FARM MACHINERY	LAWN MOWER PARTS	\$ 140.45
			Total:	\$ 140.45

Econ Dev Trust

7603-4-0500-2005 / EDA EXPO M&o

003911	000533	BEN E. KEITH LOCKBOX	CONCESSION SUPPLIES	\$ 296.03
008550	000534	KC FARM MACHINERY	BLADE ETC.	\$ 667.08
008786	000535	BEN E. KEITH LOCKBOX	CONCESSION SUPPLIES	\$ 326.28
008944	000536	KC FARM MACHINERY INC.	BELT ETC	\$ 212.00
009154	000537	SGC FOODSERVICE	CONCESSION SUPPLIES	\$ 1,052.65
009176	000538	HARTSFIELD, DAYTON	CONTRACT LABOR	\$ 60.00
009177	000539	ODELL, EMILY	CONTRACT LABOR	\$ 96.00
009178	000540	ODELL, VIRGINIA	CONTRACT LABOR	\$ 129.50
009179	000541	FORD, MARY	CONTRACT LABOR	\$ 98.00
009180	000542	MCGEHEE, GAYLA	CONTRACT LABOR	\$ 112.00
009181	000543	SUTER, DUSTIN	CONTRACT LABOR	\$ 30.00
009222	000544	LINGO COMMUNICATIONS	MONTHLY SERVICE	\$ 273.89
009260	000545	BEMAC SUPPLY	AIR FILTERS	\$ 321.94
			Total:	\$ 3,675.37

7603-4-0500-4110 / EDA EXPO CAPITAL OUTLAY

008516	000546	WAV 11	INTERNET INSTALLATION	\$ 3,250.00
			Total:	\$ 3,250.00

PO	Warrant No.	Vendor Name	Purpose	Amount
----	-------------	-------------	---------	--------

General

0001-1-1000-2005 / COUNTY CLERK M&O

001899	003485	OSU-CTP	REGISTRATION FEES	\$ 40.00
004408	003486	OCI MANUFACTURING	STORAGE SHELVES	\$ 3,800.00
009142	003487	MILLER OFFICE EQUIPMENT	COPIER MAINTENANCE	\$ 168.71
			Total:	\$ 4,008.71

0001-1-1600-2005 / ASSESSOR M&O

004379	003488	OCI MANUFACTURING	STORAGE SHELVES	\$ 950.00
			Total:	\$ 950.00

0001-1-1700-2005 / REVAL. M&O

004380	003489	OCI MANUFACTURING	STORAGE SHELVES	\$ 950.00
008890	003490	STAPLES ADVANTAGE	OFFICE SUPPLIES	\$ 342.76
009236	003491	UNITED PACKAGING & SHIPPING	SHIPPING	\$ 88.54
			Total:	\$ 1,381.30

0001-1-1700-2020 / REVAL/CONTRACT

009206	003492	PARRETT, CAROL	VISUAL INSPECTION	\$ 1,836.00
			Total:	\$ 1,836.00

0001-1-2000-2011 / MEDICAL-INMATE

007568	003493	CHRISTOPHER BEENE M.D.	INMATE MEDICAL	\$ 2,000.00
009167	003494	MCALESTER DENTISTRY & BRACES	INMATE DENTAL	\$ 369.20
			Total:	\$ 2,369.20

0001-1-2100-2005 / EXCISE BOARD M&O

001894	003495	OSU-CTP	REGISTRATION FEES	\$ 80.00
004543	003496	OSU-CTP	REGISTRATION FEE	\$ 40.00
			Total:	\$ 120.00

0001-1-3300-2005 / MAINTENANCE M&O

004410	003497	OCI MANUFACTURING	STORAGE SHELVES	\$ 546.00
			Total:	\$ 546.00

0001-2-2700-2005 / CIVIL DEFENSE M&O

009201	003498	PUBLIC SERVICE CO. OF OKLAHOMA	MONTHLY SERVICE	\$ 13.35
			Total:	\$ 13.35

0001-4-0500-2005 / Expo M&O

009155	003499	WAV 11	INTERNET INSTALLATION	\$ 525.00
--------	--------	--------	-----------------------	-----------

PO	Warrant No.	Vendor Name	Purpose	Amount
----	-------------	-------------	---------	--------

General

0001-4-0500-2005 / Expo M&O

Total: \$ 525.00

0001-4-0501-2005 / REGIONAL EXPO M&o

009293	003500	PUBLIC SERVICE CO. OF OKLAHOMA	MONTHLY SERVICE	\$ 80.71
			Total:	\$ 80.71

0001-5-0900-2005 / OSU M&O

009209	003501	QUALITY FIRE & SAFETY	FIRE EXTINGUISHER INS	\$ 205.00
009238	003502	OSU COOPERATIVE EXTENSIVE SER.	PROJECTOR ETC	\$ 1,741.69
009239	003503	ALERT 360	MONTHLY SERVICE	\$ 69.10
009292	003504	OSU COOPERATIVE EXTENSIVE SER.	POSTAGE METER LEASE	\$ 600.00
			Total:	\$ 2,615.79

Health

1216-3-5000-1110 / HEALTH DEPT. PS

009112	000305	OKLA. STATE DEPT. OF HEALTH	PERSONAL SERVICES	\$ 45,839.30
			Total:	\$ 45,839.30

1216-3-5000-2005 / HEALTH DEPT. M&O

006769	000306	MATHIS ENTERPRISES	REGISTRATION FEES	\$ 140.00
008339	000307	LIFEVAC LLC	PORTABLE RESCUE DEVI	\$ 222.80
008602	000308	PACE HEAT & AIR	A/C REPAIR	\$ 135.00
008905	000309	AMAZON CAPITAL SERVICES INC.	PROGRAM SUPPLIES	\$ 81.49
009080	000310	AMAZON CAPITAL SERVICES INC.	PROGRAM SUPPLIES ET	\$ 325.18
009084	000311	AMAZON CAPITAL SERVICES INC.	PROGRAM SUPPLIES	\$ 119.94
009085	000312	AMAZON CAPITAL SERVICES INC.	PROGRAM SUPPLIES	\$ 129.43
009088	000313	AMAZON CAPITAL SERVICES INC.	PROGRAM SUPPLIES	\$ 298.88
009128	000314	AMAZON CAPITAL SERVICES INC.	PROGRAM SUPPLIES ET	\$ 40.25
009129	000315	AMAZON CAPITAL SERVICES INC.	PROGRAM SUPPLIES ET	\$ 129.02
			Total:	\$ 1,621.99

Highway

1102-6-4300-1310 / DIST. #3 TRAVEL

009225	002177	SELMAN, WILLIAM R.	TRAVEL	\$ 170.00
			Total:	\$ 170.00

PO	Warrant No.	Vendor Name	Purpose	Amount
----	-------------	-------------	---------	--------

Highway

1102-6-4300-2005 / DIST. #3 M&O

008487	002178	SUN COAST RESOURCES LLC	DIESEL EXHAUST FLUID	\$ 1,016.55
008513	002179	SERVICE OKLAHOMA	TAG & TITLE	\$ 12.50
008591	002180	PREMIER TRUCK GROUP	SWITCH	\$ 11.59
008666	002181	YELLOW HOUSE MACHINE	KEYS	\$ 61.82
009051	002182	WELDON PARTS INC.	WIRE	\$ 237.02

Total: \$ 1,339.48

Hwy-ST

1313-6-8040-2005 / HIGHWAY SALES TAX ASPHALT PLANT M&O

008936	002505	DOLESE	#4 SCREENINGS	\$ 6,088.28
009016	002506	DOLESE	3/8" #2 COVER CHIPS	\$ 11,733.10
009094	002507	ASPHALT & FUEL SUPPLY	ROAD OIL	\$ 13,826.40
009148	002508	ASPHALT & FUEL SUPPLY	ROAD OIL	\$ 13,596.80
009159	002509	RAM INC	FUEL	\$ 10,493.34
009191	002510	BEMAC SUPPLY	AIR FILTERS	\$ 112.99

Total: \$ 55,850.91

1313-6-8041-2005 / HIGHWAY SALES TAX M&O DISTRICT #1

008548	002511	JAMES SUPPLIES	WELDING SUPPLIES	\$ 115.70
008647	002512	KIAMICHI AUTOMOTIVE WAREHOUSE	PARTS & SHOP SUPPLIE	\$ 972.18
008794	002513	STIGLER STONE	1 1/2" CRUSHER RUN	\$ 2,753.69
008795	002514	STIGLER STONE	1 1/2" CRUSHER RUN	\$ 2,876.04
009110	002515	KIAMICHI AUTOMOTIVE WAREHOUSE	HYDRAULIC JACKS	\$ 889.00
009120	002516	PREMIER TRUCK GROUP	SPRINGS	\$ 1,216.26
009137	002517	DEFRANGE AUTO	TRUCK ACCESSORIES	\$ 430.00
009161	002518	T & W TIRE	TIRES	\$ 4,399.12
009163	002519	T & W TIRE	TIRES	\$ 1,457.44
009255	002520	OTA PLATEPAY	TOLL CHARGES	\$ 1.65

Total: \$ 15,111.08

1313-6-8041-4110 / HIGHWAY SALES TAX CAPITAL OUTLAY DISTRICT #1

008153	002521	KELLPRO SOFTWARE & TECHNOLOG	SCANNERS	\$ 2,429.98
--------	--------	------------------------------	----------	-------------

Total: \$ 2,429.98

1313-6-8042-2005 / HIGHWAY SALES TAX M&O DISTRICT #2

000667	002522	WARREN POWER & MACHINERY INC.	FILTERS	\$ 224.34
000793	002523	WARREN POWER & MACHINERY INC.	AIR FILTER	\$ 63.94
001862	002524	WARREN POWER & MACHINERY INC.	WEAR STRIPS	\$ 37.94
006317	002525	WARREN POWER & MACHINERY INC.	SWITCH	\$ 230.75
006760	002526	ALFORD METALS	USED STEEL PIPE	\$ 9,288.75

PO	Warrant No.	Vendor Name	Purpose	Amount
----	-------------	-------------	---------	--------

Hwy-ST

1313-6-8042-2005 / HIGHWAY SALES TAX M&O DISTRICT #2

007068	002527	ALFORD METALS	ANGLE IRON	\$ 2,685.60
007120	002528	PREMIER TRUCK GROUP OF TULSA	MANIFOLD	\$ 839.98
008479	002529	KIAMICHI AUTOMOTIVE WAREHOUSE	PARTS & SHOP SUPPLIE	\$ 1,275.01
008833	002530	DOLESE	8" SURGE	\$ 527.46
008855	002531	DOLESE	1 1/2" CRUSHER RUN	\$ 11,994.96
008928	002532	PRICE, MICHAEL A	RED GRAVEL	\$ 3,640.00
008929	002533	PARROTT TRUCKING	CONTRACT HAULING	\$ 1,920.00
008939	002534	YELLOWHOUSE MACHINERY CO	DOOR GLASS	\$ 715.85
008940	002535	ADAMS TRUE VALUE	SPRAY PAINT	\$ 39.96
008999	002536	ALFORD METALS	TRUSSES	\$ 414.80
009001	002537	STAPLES ADVANTAGE	OFFICE SUPPLIES	\$ 202.25
009017	002538	ALFORD METALS	ANGLE IRON	\$ 1,174.40
009031	002539	JAMES SUPPLIES	WELDING SUPPLIES	\$ 133.80
009099	002540	P & K EQUIPMENT	FITTINGS	\$ 43.30
009104	002541	START RITE AUTO ELECTRIC	ALTERNATOR	\$ 225.00
009113	002542	DIRECT DISCOUNT TIRE	TIRES	\$ 1,505.00
009115	002543	MAXWELL SUPPLY COMPANY	SIGNS ETC.	\$ 68.86
009140	002544	DISCOUNT STEEL	TUBING	\$ 294.00
009166	002545	TOLIVER CHEVROLET	OIL CHANGE	\$ 175.98
009182	002546	GOODWIN, BRENNEN	DEF	\$ 1,986.00
009183	002547	GOODWIN, BRENNEN	SHOP SUPPLIES	\$ 57.60
009188	002548	WELDON PARTS INC.	SPRING & U BOLT	\$ 919.12
009189	002549	KIAMICHI AUTOMOTIVE WAREHOUSE	BATTERY	\$ 234.99
009198	002550	TWIN CITIES READY MIX	SERVICE FEES	\$ 727.12
009218	002551	RAM INC	FUEL	\$ 7,800.39
009256	002552	PUBLIC SERVICE CO. OF OKLAHOMA	MONTHLY SERVICE	\$ 361.94
009257	002553	PUBLIC SERVICE CO. OF OKLAHOMA	MONTHLY SERVICE	\$ 53.59

Total: \$ 49,862.68

1313-6-8043-2005 / HIGHWAY SALES TAX M&O DISTRICT #3

007841	002554	UNIFIRST CORP.	UNIFORM MAINTENANCE	\$ 1,104.50
008015	002555	NOBILITY DOOR LLC	GARAGE DOOR REPAIR	\$ 751.00
008529	002556	RAM INC	FUEL	\$ 5,710.09
008559	002557	IMAGINE THAT...DESIGNS	SAFETY SHIRTS	\$ 232.00
008691	002558	T3 TIRE & WELDING	TIRES	\$ 500.00
008722	002559	STANDARD MACHINE & WELDING	HYDRAULIC HOSE ETC.	\$ 103.50
008740	002560	KC FARM MACHINERY INC.	BRUSH HOG PARTS	\$ 1,242.15
008758	002561	JAMES SUPPLIES	CYLINDER LEASE	\$ 660.00
008801	002562	WELDON PARTS INC.	CLAMPS ETC	\$ 43.86
008821	002563	RAM INC	FUEL	\$ 7,680.83
008840	002564	BRUCKNER'S TRUCK & EQUIPMENT	WATER PUMP	\$ 682.75
008841	002565	TINT KING LLC	WINDOW TINT	\$ 1,000.00
008846	002566	UNIFIRST CORP.	UNIFORM MAINTENANCE	\$ 260.70
008865	002567	R & R AUTOMOTIVE & TRANSMISSION	INSTALL TRANSMISSION	\$ 8,400.00

PO	Warrant No.	Vendor Name	Purpose	Amount
----	-------------	-------------	---------	--------

Hwy-ST

1313-6-8043-2005 / HIGHWAY SALES TAX M&O DISTRICT #3

008934	002568	DISCOUNT STEEL	FLAT METAL	\$ 384.00
008935	002569	LOWES	DRILL	\$ 169.65
009008	002570	DISCOUNT STEEL	CHANNEL IRON	\$ 656.00
009009	002571	ADAMS TRUE VALUE	GATE	\$ 160.00
009020	002572	ADA PAPER COMPANY	COPY PAPER ETC	\$ 530.62
009053	002573	BRUCKNER'S TRUCK & EQUIPMENT	RADIATOR	\$ 1,205.94
009078	002574	B&B LOG AND LUMBER	LUMBER	\$ 399.99
009146	002575	OTA PLATEPAY	LATE FEE	\$ 5.00
009258	002576	OTA PLATEPAY	TOLL CHARGES	\$ 22.32
009259	002577	SUMMIT UTILITIES OKLAHOMA INC	MONTHLY SERVICE	\$ 682.22
			Total:	\$ 32,587.12

1313-6-8043-4110 / HIGHWAY SALES TAX CAPITAL OUTALY DISTRICT #3

009049	002578	STEWART WHOLESAL	TRUCK BED ETC.	\$ 23,391.85
			Total:	\$ 23,391.85

Jail-ST

1315-2-8034-2005 / JAIL MAINTENANCE & OPERATIONS

009245	000663	SUMMIT UTILITIES OKLAHOMA INC	MONTHLY SERVICE	\$ 1,409.98
			Total:	\$ 1,409.98

JUVENILE MENTAL HEALTH

7212-1-1900-2005 / JUVENILE MENTAL HEALTH COURT M&O

008796	000028	STAPLES ADVANTAGE	INK CARTRIDGES	\$ 1,027.15
			Total:	\$ 1,027.15

Misdemeanor Drug Recovery Fund

7211-1-1900-2005 / MISDEMEANOR DIVERSION COURT M&O

009097	000003	STAPLES ADVANTAGE	OFFICE SUPPLIES	\$ 691.14
			Total:	\$ 691.14

Rural Fire-ST

1321-2-8202-2005 / ARROWHEAD FIRE DEPT M&O

007931	001041	REDLINE FIRE EQUIPMENT & SUPPLY	WILDLAND BOOTS	\$ 525.00
			Total:	\$ 525.00

PO	Warrant No.	Vendor Name	Purpose	Amount
----	-------------	-------------	---------	--------

Rural Fire-ST

1321-2-8202-4110 / ARROWHEAD FIRE DEPT CAPITAL OUTLAY

007628	001042	GEARGRID LLC	LOCKERS	\$ 7,871.00
			Total:	\$ 7,871.00

1321-2-8204-2005 / BUGTUSSLE FIRE DEPT M&O

009186	001043	KIAMICHI ELECTRIC COOPERATIVE	MONTHLY SERVICE	\$ 255.51
			Total:	\$ 255.51

1321-2-8205-2005 / BLANCO FIRE DEPARTMENT M&O

009252	001044	KIAMICHI ELECTRIC COOPERATIVE	MONTHLY SERVICE	\$ 195.00
			Total:	\$ 195.00

1321-2-8206-2005 / BLUE FIRE DEPARTMENT M&O

009289	001045	THE BURROWS AGENCY	INSURANCE	\$ 3,887.00
009290	001046	THE BURROWS AGENCY	INSURANCE	\$ 5,216.00
			Total:	\$ 9,103.00

1321-2-8207-2005 / CANADIAN FIRE DEPT M&O

009196	001047	OKLA. NATURAL GAS COMPANY	MONTHLY SERVICE	\$ 85.22
009197	001048	PUBLIC SERVICE CO. OF OKLAHOMA	MONTHLY SERVICE	\$ 164.67
			Total:	\$ 249.89

1321-2-8208-2005 / CANADIAN SHORES FD M&O

009295	001049	RURAL WATER DIST #18	MONTHLY SERVICE	\$ 200.00
			Total:	\$ 200.00

1321-2-8212-2005 / FIRE FIGHTERS ASSOC M&O

009190	001050	CITY OF MCALESTER	MONTHLY SERVICE	\$ 92.64
			Total:	\$ 92.64

1321-2-8218-2005 / INDIANOLA FIRE DEPT M&O

009240	001051	RURAL WATER DIST #18	MONTHLY SERVICE	\$ 200.00
			Total:	\$ 200.00

1321-2-8219-2005 / KIOWA FIRE DEPARTMENT M&O

007192	001052	EMERGENCY VEHICLE RESOURCES L	HOSE REEL	\$ 507.58
008620	001053	T & W TIRE	TIRES	\$ 979.60
008621	001054	T & W TIRE	MOUNT	\$ 144.00
008860	001055	T & W TIRE	FLAT REPAIR	\$ 25.00
			Total:	\$ 1,656.18

PO	Warrant No.	Vendor Name	Purpose	Amount
----	-------------	-------------	---------	--------

Rural Fire-ST

1321-2-8219-4110 / KIOWA FIRE DEPT CAP OUTLAY

008038	001056	EMERGENCY VEHICLE RESOURCES L	PUMP	\$ 7,955.00
			Total:	\$ 7,955.00

1321-2-8225-2005 / SAMS POINT FIRE DEPT M&O

009162	001057	OKLA. NATURAL GAS COMPANY	MONTHLY SERVICE	\$ 79.82
			Total:	\$ 79.82

1321-2-8228-2005 / TANNEHILL FIRE DEPT M&O

008958	001058	MIKES GEAR HEADS GARAGE LLC	FIRE TRUCK REPAIR	\$ 1,333.54
			Total:	\$ 1,333.54

SH Commissary

1223-2-0400-2005 / SHERIFF COMMISSARY M&O

007560	000173	T & W TIRE	TIRES & SERVICES	\$ 416.85
008948	000174	COMMISSARY EXPRESS	COMMISSARY PRODUCT	\$ 1,083.25
009126	000175	COMMISSARY EXPRESS	KIOSK FEES	\$ 39.00
			Total:	\$ 1,539.10

SH Svc Fee

1226-2-0400-2012 / FEEDING PRISONERS

009139	001520	BEN E. KEITH LOCKBOX	INMATE GROCERIES	\$ 8,325.12
			Total:	\$ 8,325.12

1226-2-3400-2005 / JAIL M&O

000185	001521	PRUETTS FOOD	INMATE LUNCHES	\$ 101.75
002923	001522	PEPSI-COLA BOTTLING CO.	INMATE WORK CREW	\$ 717.30
005696	001523	HOLMANS FAST LUBE	OIL CHANGES	\$ 685.52
005719	001524	THE BANK N.A.	TRAVEL EXPENSES	\$ 168.47
007555	001525	O REILLY AUTO PARTS	PARTS & SHOP SUPPLIE	\$ 641.95
008079	001526	O REILLY AUTO PARTS	PARTS & SHOP SUPPLIE	\$ 246.21
008460	001527	CINTAS FIRST AID AND SAFETY #418	FIRST AID SUPPLIES	\$ 318.80
008852	001528	AMAZON CAPITAL SERVICES INC.	BOOTS ETC.	\$ 243.87
008913	001529	MUSKOGEE COMMUNICATIONS	BATTERY	\$ 379.50
008926	001530	JAMESCO ENTERPRISES LLC	JAIL JANITORIAL SUPPLI	\$ 1,793.13
009040	001531	BEN E. KEITH LOCKBOX	JAIL KITCHEN SUPPLIES	\$ 872.87
009076	001532	AMAZON CAPITAL SERVICES INC.	JAIL SUPPLIES	\$ 165.91
009124	001533	MILLER OFFICE EQUIPMENT	COPIER MAINTENANCE	\$ 706.69
009150	001534	UNITED PACKAGING & SHIPPING	SHIPPING	\$ 22.74

PO	Warrant No.	Vendor Name	Purpose	Amount
----	-------------	-------------	---------	--------

SH Svc Fee

1226-2-3400-2005 / JAIL M&O

009169	001535	LYLES, CODY	CERAMIC COATING	\$ 600.00
009171	001536	BEN E. KEITH LOCKBOX	LAUNDRY SUPPLIES ETC	\$ 484.63
009172	001537	AIRGAS	CYLINDER RENTALS	\$ 31.06
009173	001538	AMAZON CAPITAL SERVICES INC.	BOOTS ETC.	\$ 284.26
009174	001539	STERICYCLE INC	BIO HAZARD WASTE RE	\$ 120.34
009211	001540	JAMESCO ENTERPRISES LLC	JAIL JANITORIAL SUPPLI	\$ 1,121.06
009215	001541	KIAMICHI ELECTRIC COOPERATIVE	MONTHLY SERVICE	\$ 62.34
009224	001542	JOHNNYS A STREET MARKET	INMATE LUNCHES	\$ 89.46
009248	001543	AT&T MOBILITY	MONTHLY SERVICE	\$ 2,189.16
009249	001544	AT&T MOBILITY	MONTHLY SERVICE	\$ 1,842.99
009291	001545	DEPARTMENT OF PUBLIC SAFETY	OLETS USER FEES	\$ 1,070.00
			Total:	\$ 14,960.01

1226-2-3400-2030 / INMATE PHONE

009125	001546	COMMISSARY EXPRESS	DEBIT PHONE TIME FEE	\$ 132.00
			Total:	\$ 132.00


SH Tng

1227-2-0400-2005 / SHERIFF TRAINING FUND

008956	000002	LEGAL & LIABILITY RISK MANAGEMEN	TRAINING	\$ 350.00
			Total:	\$ 350.00

Grand Total: \$ 312,426.84

PITTSBURG COUNTY CLERK'S OFFICE



DEPUTIES
BOBBI HARTSFIELD
MONICA SENNETT
VIRGINIA O'DELL
GLADYS BLANSETT

DEPUTIES
LAUREN GUTHRIE
MIRANDA BEDFORD
SYDNEY GROGAN
JEREMY KENNEDY
BLAKE WILLIAMSON

HOPE TRAMMELL, COUNTY CLERK
PITTSBURG COUNTY COURTHOUSE, ROOM 103
P.O. BOX 3304
MCALESTER, OK 74502
OFFICE 918-423-6865 FAX 918-423-7304

Exceeded Purchase Order: As of April 27TH, 2026.

PO #	AMOUNT	EXCEEDED AMOUNT	VENDOR	FUND	DEPARTMENT
8460	\$300.00	\$18.80	CINTAS FIRST AID AND SAFETY #418	SH SVC FEE	SHERIFF

Hope Trammell
Pittsburg County Clerk

2026



Pittsburg County
Floodplain Management Board
Office of the Floodplain Administrator

115 E. Carl Albert Pkwy, Room 101
McAlester, OK 74501

Phone: 918-423-4726

Fax: 918-423-7321

floodplain.pittsburgco@gmail.com

PITTSBURG COUNTY FLOODPLAIN REPORT

MARCH 2026
GREG CASEY FPA

FLOODPLAIN ADMINISTRATOR | floodplain.pittsburgco@gmail.com

INQUIRES FOR THE MONTH

3/3/26 H2 SERVICES, LLC – TEMPORARY FRESH WATER LINE (12” LAYFLAT) ON DORSEY CEMETERY RD

3/3/26 H2 SERVICES, LLC – TEMPORARY FRESH WATER LINE (12” LAYFLAT) ON N4020 RD

FLOODPLAIN INQUIRY							
DATE	OWNER	CONSTRUCTION COMPANY	TYPE	DESCRIPTION	LOCATION	COUNTY ROAD	LOCATED IN FLOODPLAIN
3/3/2026	H2 SERVICES, LLC	SAME AS OWNER	TEMPORARY FRESH WATER LINE	12" LAYFLAT HOSE	35.0361, -95.8415	DORSEY CEMETERY RD	YES
3/3/2026	H2 SERVICES, LLC	SAME AS OWNER	TEMPORARY FRESH WATER LINE	12" LAYFLAT HOSE	35.0449, -95.8601	N4020 RD	YES

FLOODPLAIN PERMITS FOR THE MONTH

3/3/26 H2 SERVICES, LLC- TWO PERMITS: 26-007 & 008

LOCATION	COUNTY ROAD	LOCATED IN FLOODPLAIN	COUNTY PERMIT	FLOODPLAIN PERMIT	FLOODPLAIN PERMIT FE
35.0361, -95.8415	DORSEY CEMETERY RD	YES		26-007	\$400
35.0449, -95.8601	N4020 RD	YES		26-008	\$400

MARCH NEWS

Record Warmth, Tornadoes Highlight Historic March

Published: Wednesday, April 1, 2026

Oklahoma seemingly took a detour from February straight into July during what became the warmest March on record for the state. The unusual heat arrived on the heels of both the warmest winter and February on record. The records didn't stop there, as the state also experienced its highest March temperature on record and a record number of tornadoes. The heat combined with dry and windy conditions to intensify the state's ongoing drought and elevate wildfire danger.

Record warmth shatters March temperature marks

Oklahoma's statewide average temperature finished at 60.3 degrees in March, 9.1 degrees above normal and the warmest March since records began in 1895. The previous record of 59.6 degrees was set in 2012. March also helped drive the warmest first three months of the year on record, with a January–March average of 49.5 degrees, 5.5 degrees above normal. The sustained warmth extends even further back, with the July 2025–March 2026 period ranking as the warmest on record at 4.1 degrees above normal, part of a broader stretch of record warmth over the past nine months. Oklahoma's first triple-digit temperatures of 2026 arrived early, on March 20, when Altus, Elk City, Hollis and Mangum reached at least 100 degrees. The heat peaked on March 26 when the Oklahoma Mesonet site at Beaver reached 106 degrees, the highest temperature ever recorded in Oklahoma during March, surpassing the previous record of 104 degrees set at Frederick on March 27, 1971. In all, there were 478 readings of at least 90 degrees across the 120 Mesonet sites during March, including 14 readings at or above 100 degrees.

March tornado count sets record

Oklahoma recorded a preliminary total of 20 tornadoes during March, according to the National Weather Service, surpassing the previous record of 17 set in 1991. That brings the year-to-date total to 25 tornadoes, well above the long-term averages of 4 for March and 5.2 for January through March (1950–2025). Eighteen of the 20 tornadoes occurred during a concentrated outbreak on March 5–6. The most significant storm was an EF3 tornado that struck near Beggs in Okmulgee County on the evening of March 6, heavily damaging the middle and high school complexes and destroying multiple homes and businesses. The tornado killed two people and injured two others as it tracked 6.8 miles with a maximum width of 950 yards. Another deadly tornado occurred on March 5 near Fairview, where an EF2 tornado struck a vehicle along U.S. Highway 60, killing two occupants. An additional EF2 tornado near Glover in McCurtain County destroyed a

residence and injured one person. Two other EF2 tornadoes were also confirmed during the month.

Drought coverage eases slightly as severity surges

Below-normal rainfall during March helped drive worsening drought conditions across Oklahoma. The statewide average precipitation totaled 1.32 inches, 1.46 inches below normal. The good news is the total amount of drought in the state decreased slightly during the month, by about 3%, according to the U.S. Drought Monitor. The bad news is that drought intensity increased sharply, with the amount of the state in at least severe (D2) drought rising from 32% to 62%. Reports from across Oklahoma detailed damage to an already ailing wheat crop, partial liquidation of cattle herds requiring supplemental feed and water, and the drying of farm ponds. Lake Lugert-Altus fell to 22 feet below normal by the end of March, while multiple major reservoirs across the state reported levels 3–7 feet below normal.

March by the numbers

- **Statewide average temperature:** 60.3°F, 9.1°F above normal — the warmest March since records began in 1895
- **Temperature extremes:** High of 106°F at Beaver on March 26; low of 5°F at Eva on March 16; lowest wind chill, -6°F at Eva on March 16
- **Temperatures of 90 degrees or above:** 478 instances recorded at the 120 Oklahoma Mesonet sites, including 14 at or above 100°F
- **Warmest and coolest locations:** Highest monthly average, 64.3°F at Waurika; lowest, 54.2°F at Kenton
- **Statewide average precipitation:** 1.32 inches, 1.46 inches below normal — the 29th-driest March since 1895
- **Rainfall extremes:** High of 5.18 inches at Pryor; no precipitation recorded at six Mesonet sites
- **Highest Mesonet wind gusts (mph):** Medicine Park, March 15: 67; Vinita, March 6: 65; Alva, March 6: 65; Altus, Goodwell, and Mangum, March 15: 64

April outlook shows east-west divide

The Climate Prediction Center's (CPC) April outlook indicates increased odds of above-normal precipitation across all but far northwest Oklahoma, with the greatest odds across the eastern half of the state. The outlook also shows increased odds of above-normal temperatures statewide. The CPC's April drought outlook calls for drought to persist across the western one-third of Oklahoma, but improvement, with possible drought removal, across other sections of the state.

MONTHLY DATA

MESONET CLIMATOLOGICAL DATA SUMMARY				March 2026				Time Zone: Midnight-Midnight CST												
(MCAL) McAlester				Nearest City: 4.0 S McAlester				County: Pittsburg												
Latitude: 34-52-56				Longitude: 95-46-51				Elevation: 755 feet												
DAY	TEMPERATURE (F)			DEG DAYS HDD CDD	HUMIDITY (%)			RAIN (in)	PRESSURE (in)		WIND SPEED (mph)		SOLAR (MJ/m2)	4" SOIL TEMPERATURES						
	MAX	MIN	AVG		DEWPT	MAX	MIN		AVG	STN	MSL	DIR		AVG	MAX	SOD	BARE	MAX	MIN	
1	78	52	66.6	49.6	0	0	77	32	56	0.00	29.19	30.00	S	5.2	23.6	15.01	56.1	59.2	66	53
2	68	44	54.1	47.1	9	0	98	53	79	0.00	29.25	30.06	N	4.9	15.4	13.70	56.6	58.3	65	52
3	81	55	69.8	58.2	0	3	97	46	68	0.00	29.15	29.95	S	7.4	30.2	12.78	58.1	61.3	68	56
4	71	52	63.3	59.7	4	0	98	57	89	0.85	29.18	29.99	NNW	4.6	20.8	5.02	59.8	62.4	66	60
5	77	56	65.2	60.1	0	1	99	66	85	1.19	29.12	29.92	SSE	5.3	21.8	7.46	60.1	62.3	68	59
6	80	65	72.0	62.1	0	7	92	60	71	0.32	29.04	29.84	S	8.9	34.0	8.85	61.9	64.9	70	62
7	71	40	51.7	46.6	9	0	97	67	83	0.59	29.23	30.04	N	6.9	30.3	6.32	60.3	60.3	65	54
8	74	33	53.9	38.5	12	0	100	21	64	0.00	29.23	30.04	S	2.9	13.9	20.27	56.8	56.4	67	47
9	80	59	69.2	61.5	0	4	90	56	77	0.00	29.07	29.88	S	7.7	25.5	10.68	59.5	61.6	68	56
10	78	63	72.5	66.0	0	6	96	65	81	0.41	29.03	29.84	S	8.4	36.4	6.44	62.8	66.1	69	63
11	69	41	58.0	48.3	10	0	98	53	71	0.04	29.21	30.02	N	11.7	35.4	14.11	62.2	62.2	66	52
12	64	28	48.6	25.3	19	0	97	16	47	0.00	29.46	30.27	S	5.2	21.1	21.01	55.9	53.3	63	45
13	77	49	59.4	35.9	2	0	80	25	44	0.00	29.14	29.95	S	5.3	22.3	20.06	57.2	56.1	66	47
14	80	47	65.6	49.6	2	0	81	39	58	0.00	28.99	29.80	SSE	7.2	28.6	18.70	58.7	59.5	68	52
15	76	33	57.1	42.0	10	0	79	37	58	0.00	28.92	29.72	NNW	16.9	44.4	9.12	59.1	58.0	65	47
16	42	24	32.1	8.6	32	0	75	20	40	0.00	29.46	30.28	NW	11.6	28.7	21.99	50.8	44.8	52	39
17	62	25	45.4	18.5	22	0	79	20	39	0.00	29.36	30.17	S	6.2	27.4	20.33	50.2	46.8	56	38
18	73	48	58.7	32.1	4	0	58	24	38	0.00	29.26	30.07	SSW	7.1	24.2	17.15	52.9	52.1	61	45
19	85	55	68.7	46.7	0	5	64	28	47	0.00	29.24	30.05	S	5.4	18.1	20.99	56.3	58.4	68	50
20	88	60	73.7	52.5	0	9	70	31	49	0.00	29.16	29.96	S	5.0	17.8	21.25	60.0	63.4	73	55
21	89	62	75.6	55.9	0	11	77	31	53	0.00	29.06	29.87	S	5.2	16.0	21.33	62.7	66.2	76	59
22	92	61	75.5	51.8	0	11	66	25	46	0.00	29.01	29.81	SSW	10.0	29.4	19.73	63.9	66.2	73	61
23	74	51	62.2	39.5	2	0	62	27	45	0.00	29.33	30.14	NNE	6.6	21.7	19.13	61.9	62.1	70	55
24	77	51	63.1	40.7	1	0	74	33	45	0.00	29.28	30.09	E	3.8	14.5	19.91	62.3	63.3	72	56
25	86	59	72.2	56.3	0	7	73	41	58	0.00	29.19	29.99	S	6.0	23.0	21.05	63.6	65.8	75	58
26	86	66	75.3	60.0	0	11	83	42	60	0.00	29.09	29.90	S	8.2	29.3	21.59	65.7	68.5	77	62
27	72	46	57.6	47.0	6	0	93	41	69	0.02	29.45	30.26	N	7.7	31.3	3.51	63.1	61.0	67	56
28	65	42	53.4	32.6	11	0	93	25	49	0.00	29.62	30.44	SSE	3.7	18.9	20.36	60.5	59.3	70	51
29	81	53	67.0	44.5	0	2	61	36	45	0.00	29.30	30.11	S	7.6	26.4	21.73	61.5	62.1	71	55
30	82	64	71.7	58.3	0	8	82	47	63	0.00	29.19	30.00	S	8.4	27.0	18.57	64.1	66.1	74	60
31	84	65	73.5	57.9	0	10	80	40	59	0.00	29.12	29.92	S	8.1	25.7	21.20	65.7	68.1	77	62
	76	50	63.0	46.9	<- Monthly Averages ->				29.20	30.01	S	7.1	44.4	16.11	59.7	60.5	68	54		
Temperature - Highest: 92				Degree Days - Total HDD: 155				Number of Days With:												
Lowest: 24				Total CDD: 95				Tmax 90: 1				Rainfall > 0.01 inch: 7								
								Tmax 32: 0				Rainfall > 0.10 inch: 5								
Rainfall: Monthly Total: 3.42 in.				Humidity - Highest: 100				Tmin 32: 3				Avg Wind Speed > 10 mph: 4								
Greatest 24 Hr: 1.19 in.				Lowest: 16				Tmin 0: 0				Max Wind Speed > 30 mph: 7								

© 1993, 2026 Oklahoma Climatological Survey

* Denotes incomplete record

RAINFALL MONTHLY TOTAL: 3.42"

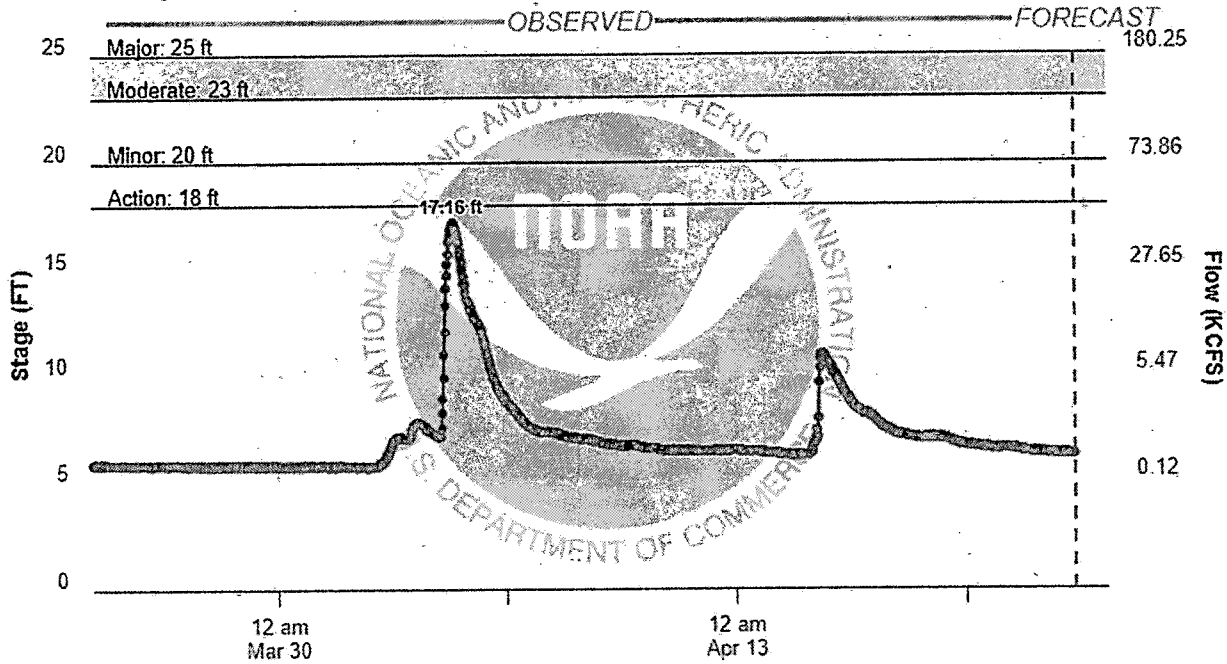
TEMPERATURE: HIGHEST 92 / LOWEST 24

CANADIAN RIVER NEAR CALVIN

No watches, warnings or advisories are in effect for this area.

Latest observed value: 8.24 ft
 7:00 AM CDT 23-Apr-2026
 Flood Stage is 20 ft

Canadian River near Calvin
 NWSLI: CLVO2, Reach ID: 6030344



US Geological Survey
 Observations courtesy of U.S. Geological Survey
 Site Time (CDT)
 CLVO2 (plotting HGIRG) "Gage 0"
 Datum (NAVD83): 673.16'
 Graph Created: (07:51 AM CDT Apr 23 2026) - Forecast Issued (01:44 PM CDT Apr 4 2026)



Zoom 1d 2d 7d 14d **All** 24 Mar 2026 → 24 Apr 2026

FOR LAST 30 DAYS

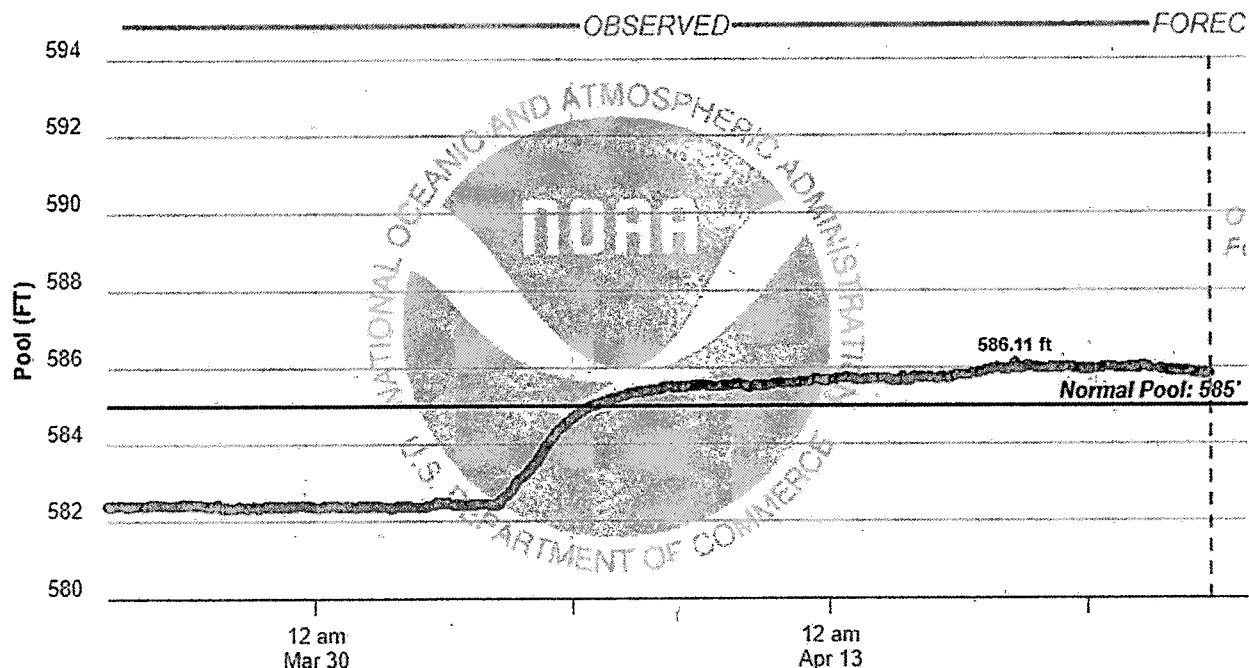
EUFAULA LAKE

No watches, warnings or advisories are in effect for this area.

Latest observed value: 585.81 ft
7:00 AM CDT 23-Apr-2026

Eastern Oklahoma Lakes at Eufala Lake

NWSLI: EUFO2, Reach ID: 512899



US Army Corps of Engineers
Observations courtesy of U.S. Geological Survey

Site Time (CDT)

EUFO2 (plotting HPIRG) "Gage 0"
Datum (N/A): N/A"

Graph Created: (07:48 AM CDT Apr 23 2026)

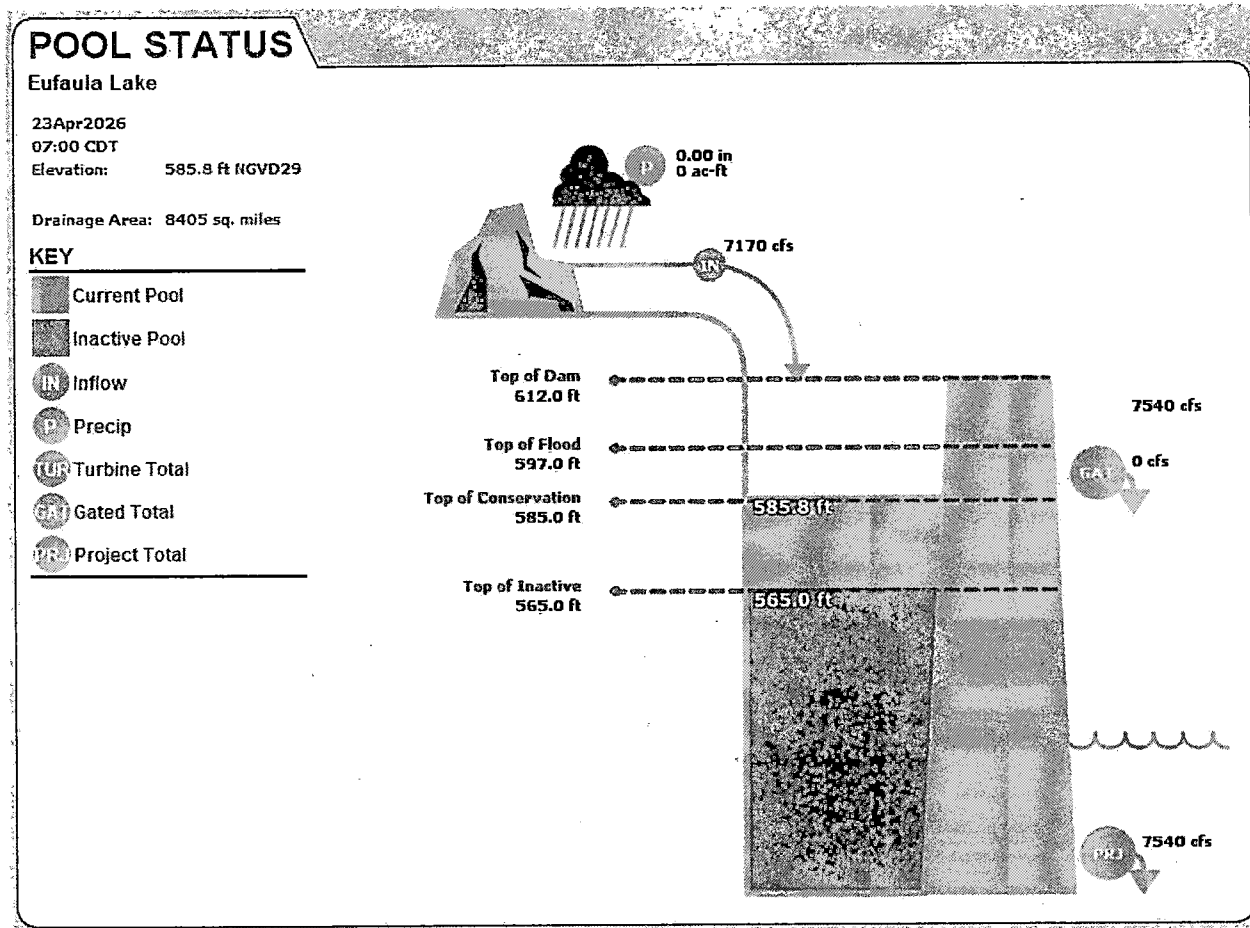


Zoom 1d 2d 7d 14d **All**

24 Mar 2026 → 24 Apr 2026

LAST 30 DAYS

EUFO2 : Eufaula Lake



Current Readings

- 0.81 ft ABOVE normal
- Pool elevation is 585.81 feet on 23APR2026 07:00 hours.
- At this elevation the total amount of water stored in Eufaula Lake is 2271453 acre-feet.
- Reservoir release is **7538** cubic feet per second on Thursday 23Apr2026 07:00.
- Flood pool is 5.67% full.
- Flood pool storage filled is 76596 acre-feet which is equivalent to 0.17 inches of runoff over the entire drainage basin.
- Flood pool storage empty is 1273729 acre-feet which is equivalent to 2.84 inches of runoff over the entire drainage basin.

Gate Change

Conditions at the time of Gate Change

Monday, 27 Oct 2025 0930

- Pool Elevation = 582.77 feet.
- Total Release = 0 (cfs)
 - Gate Release = 0 (cfs)
 - Turbine Release = 0 (cfs)
- Gate Settings:
 - All CLOSED

Reservoir Data

	Elevation	Incremental Storage		Cumulative Storage	
	(feet)	(inches of runoff)*	(acre-feet)	(inches of runoff)*	(acre-feet)
Surcharge Pool:	---	---	---	---	---
Flood Control Pool:	597.00	3.01	1350325	7.91	3545182
Conservation Pool:	585.00	3.02	1352505	4.90	2194857
Inactive Pool:	565.00	1.88	842351	1.88	842351

Streambed Elevation: 498.00 feet.

Top of Dam Elevation: 612.00 feet.

* Values in the above "inches of runoff" column are based on a contributing drainage area of 8405.0 square miles.

Longitude: -95° 21' 45 Latitude: 35° 18' 25

STATE FLOOD PLAN

State Flood Plan
Oklahoma Water Resources Board

How to Use This Dashboard

Welcome to Oklahoma's State Flood Plan dashboard for reviewing and prioritizing flood mitigation needs.

Use the selectors above the map to filter the map and reporting widgets for a specific watershed, county, combination of relative district or tribal boundary.

Use the tabs along the bottom to view specific areas of interest.

Note: Some features are generated for this dashboard. The OWRB assumes no legal liability for data it has generated based on third party data. There is no official DMSI for this information.

Communities	Counties	Tribes
10 out of 675	1 out of 77	1 out of 30

Dam Inventory by Hazard Risk

High	Significant	Low
427		4,146

State Plan Summary Metrics

NFIP Policies	NFIP Claims	NFIP Claims Paid	NFIP Repetitive Losses	Structures SFHA	Structures 0.2% Flood	Stormwater Projects	SW Projects Est. Costs
34	12	\$246k	1	915	271	0	No data

NFIP policies – 34

Structures SFHA (structures located in the 1% chance floodplain) – 915

Structures in the .2% flood - 271

This can be viewed at <https://oklahoma.gov/owrb/floodplain-management/state-flood-plan.html>

Flood Safety

Important flood websites:

Flood Safety Awareness: <https://www.weather.gov/safety/flood>

TADD: <https://www.weather.gov/safety/flood-turn-around-dont-drown>


NWS: <https://www.weather.gov>

Be a force of nature: <https://www.weather.gov/wrn/force>

Flooding is a coast-to-coast threat to the United States and its territories in all months of the year. Flooding typically occurs when prolonged rain falls over several days, when intense rain falls over a short period of time, or when an ice or debris jam causes a river or stream to overflow onto the surrounding area. Flooding can also result from the failure of a water control structure, such as a levee or dam. The most common cause of flooding is water due to rain and/or snowmelt that accumulates faster than soils can absorb it or rivers can carry it away. Approximately seventy-five percent of all Presidential disaster declarations are associated with flooding. Below are the most common flood hazards to impact the United States.

Flash Flooding

Flash floods are exactly what the name suggests: floods that happen in a flash! Flash floods generally develop within 6 hours of the immediate cause. Causes of flash flooding include heavy rain, ice or debris jams, and levee or dam failure. These floods exhibit a rapid rise of water over low-lying



Water quickly covering a low point on a roadway after heavy rains flood a nearby stream.

areas. In some cases, flooding may even occur well away from where heavy rain initially fell. This is especially common in the western United States where low lying areas may be very dry one minute, and filled with rushing water from upstream the next.

There are many reasons that flash floods occur, but one of the most common is the result of copious amounts of rainfall from thunderstorms that cause flash flooding. This can also occur when slow-moving or multiple thunderstorms move over the same area. These sudden downpours can rapidly change the water levels in a stream or creek and turn small waterways into violent, raging rivers. Urban areas are especially prone to flash floods due to the large amounts of concrete and asphalt surfaces that do not allow water to penetrate into the soil easily.

Steep, hilly, or mountainous terrain produces rapid runoff and quick stream response, since the water will travel downhill at greater speeds into rivers and over land. Rocky terrain can exacerbate the development of flash floods and raging waters since rocks and clay soils do not allow as much water to infiltrate the ground. Steep, narrow valleys generate rapidly flowing waters that can quickly rise to considerable depth. For instance, a mountain creek that is usually only 6 inches deep can swell to a 10-foot depth in less than one hour.

“Always remember where it can rain it can flood”

**RESOLUTION
NO. 26-240**

The Board of County Commissioners, Pittsburg County, met in regular session on April 27, 2026.


WHEREAS, Pittsburg County has received payment from Graham Auctioneers in the amount of \$4,738.00 for the sale of a 2006 Ford F550 4x4 cab and chasis and a Snuffer 8700 water pump sold at the statewide CED auction. The funds are to be deposited into the following accounts as the expense for the above mentioned items came from the following account.

FUND	ACCOUNT	AMOUNT
Fire Sales Tax	1321-2-8216-4110	\$4,738.00

WHEREAS, The Board of County Commissioners approve this transaction of the deposit into the respective accounts.

THEREFORE BE IT RESOLVED, that the Board of County Commissioners of Pittsburg County do hereby approve the deposit of \$4,738.00 from Graham Auctioneers.

ATTEST:



Ross Schum

CHAIRMAN

Mike Hargreaves

VICE-CHAIRMAN

[Signature]

MEMBER

Hope Trammell

COUNTY CLERK

MISCELLANEOUS RECEIPT OFFICE OF THE TREASURER

Jennifer Hackler, Pittsburg COUNTY TREASURER

No. **923**

Received of: GRAHAM AUCTIONEERS

Date: **April 20 2026**

The sum of: **254,214.40**

For the following items:	To be Credited to:	
9411.0000 Sale of County Owned Assets	1102 Highway Unrestricted	110,308.00
9411.0000 Sale of County Owned Assets	1102 Highway Unrestricted	139,168.40
9411.0000 Sale of County Owned Assets	1321 Rural Fire-ST	4,738.00
TOTAL:		254,214.40

1102-6-4300-4100 139,168.40
1321-2-8216-4110 4,738.00
1102-6-4100-4110 110,308.00

CHECK #1991 \$ 145,102.40 (GRAHAM AUCTIONEERS)
CHECK #1887 \$ 109,112.00 (GRAHAM AUCTIONEERS)

TOTAL RECEIVED \$ 254,214.40

Jennifer Hackler
County Treasurer

Tammy Roberts
Deputy

S.A.&I. 220

COUNTY TREASURER'S SPECIAL APPORTIONMENT REPORT JENNIFER HACKLER, PITTSBURG COUNTY TREASURER

SEC. "A" - CONTROL Revenue Accounts Charged			SEC. "B" - CONTROL Fund Accounts Credited	
CLASS OF REVENUE	AMOUNT	ACCOUNTS CREDITED	CLASS OF REVENUE.	AMOUNT
Receipt No. 923	\$ 254,214.40	1102 Highway Unrestricted	9411.0000 Sale of County Owned	\$ 110,308.00
		1102 Highway Unrestricted	9411.0000 Sale of County Owned	\$ 139,168.40
		1321 Rural Fire-ST	9411.0000 Sale of County Owned	\$ 4,738.00
TOTAL				254,214.40

SEC "C" - Detail of Revenue Apportioned Cities & Towns. County Clerk Write Remittance Warrant from this section. Total to Sec. "B" Control.			SEC "E" - Detail of Revenue Apportioned to School District Accounts kept by County Treasurer Total to Sec. "B" Control.		
Name of City or Town	Class of Revenue	Amount	School District	CLASS OF REVENUE.	Amount
SEC "D" - Detail of Revenue Apportioned to Independent School Districts having own Treasurer. County Clerk write remittance warrant from this section.					
Name of School District	Class of Revenue	Amount			

CERTIFICATE

STATE OF OKLAHOMA, COUNTY PITTSBURG

I, the undersigned County Treasurer of the County and State aforesaid, do hereby certify that that above and foregoing apportionment of revenues is true and correct.

Credit has been entered on my records to each municipality by separate funds and accounts, according to law, and like credit is respectfully requested on your accounts with me against eventual settlement with the Board of County Commissioners, as by law provided.

Dated and subscribed at McAlester Oklahoma, this 20 day of April, 2026

J. Hackler COUNTY TREASURER By [Signature] Deputy

CERTIFICATE OF FILING

Received and filed by me this _____ day of _____, 20____

_____ COUNTY CLERK By _____ Deputy

Run: 04/20/2026 11:07 AM

SPECIAL APPORTION

April 20, 2026

DEPOSIT

CAPITAL OUTLAY(1102-6-4100-4110) DISTRICT #1

<u>PAYEE</u>	<u>PAYMENT TYPE</u>	<u>AMOUNT</u>
GRAHAM AUCTIONEERS	CK# 1991	\$ 1,196.00
GRAHAM AUCTIONEERS	CK# 1887	\$ 109,112.00
TOTAL DISTRICT 1 DEPOSIT		\$ 110,308.00

CAPITAL OUTLAY(1102-6-4300-4110) DISTRICT #3

<u>PAYEE</u>	<u>PAYMENT TYPE</u>	<u>AMOUNT</u>
GRAHAM AUCTIONEERS	CK# 1991	\$ 139,168.40
TOTAL DISTRICT 3 DEPOSIT		\$ 139,168.40

CAPITAL OUTLAY(1321-2-8216-4110) HAYWOOD-ARPELAR FD

<u>PAYEE</u>	<u>PAYMENT TYPE</u>	<u>AMOUNT</u>
GRAHAM AUCTIONEERS	CK# 1991	\$ 4,738.00
TOTAL DISTRICT HAYWOOD-ARPELAR FD DEPOSIT		\$ 4,738.00
TOTAL DEPOSIT		\$ 254,214.40

04/12/2026

Graham Auctioneers
403 W. Main St.
Marlow, OK 73055

BancFirst
P.O. Box 193
Marlow, OK 73055

1887

04/12/2026

PAY TO THE
ORDER OF

Pittsburg County D#1


\$ 109,112.00

one hundred nine thousand one hundred twelve and 00/100

DOLLARS

2026 Statewide County
Surplus Au... [63]
115 E Carl Albert
Parkway
Mcalester, ok 74501

Memo



⑈001887⑈ ⑆103003632⑆ 0143120152⑈

THE FACE OF THIS DOCUMENT HAS A COLORED BACKGROUND ON WHITE PAPER AND ORIGINAL DOCUMENT SECURITY SCREEN ON BACK WITH PAOLOOK SECURITY LOGO

04/12/2026

Graham Auctioneers
403 W. Main St.
Marlow, OK 73055

BancFirst
P.O. Box 193
Marlow, OK 73055

1991

04/12/2026

PAY TO THE
ORDER OF

PITTSBURG CO DIST 3


\$ 145,102.40

one hundred forty five thousand one hundred two and 40/100

DOLLARS

2026 Statewide County
Surplus Au... [36]
115 E. Carl Albert Prkwy
Mcalester, OK 74501

Memo



⑈001991⑈ ⑆103003632⑆ 0143120152⑈

Security features included. Details on back.

Security features included. Details on back.

Howard-Imhoff = \$1738.00
1321-2-8216-4110

Unit 3 = \$139,168.40
1102-6-4300-4110

Unit 1 = \$1,196.00
1102-6-4100-4110

Seller Settlement

deposit info



Graham Auctioneers LLC
 PO Box 232
 Marlow, OK 73055
 Phone: (580) 658-5553

Settlement # 36-310525-1

Seller Information

Seller Name: Co Dist 3, Pittsburg
 Seller Number: 36
 Company: PITTSBURG CO DIST 3
 Location: 115 E. Carl Albert Prkwy
 McAlester, OK 74501
 Phone:
 Email: bocc@pittsburg.okcounties.org

Auction Information

Auction: 2026 Statewide County Surplus Auction
 Date: 03/13/2026 09:00
 Location: 1016 airport industrial
 Elk City, OK 73648

Lot Num	Description	Buyer First Name	Buyer Last Name	Buyer Address	Bid	Comm %	Lot Net
90	SIMEX ST200 ASPHALT SHOULDER SKIDSTEER ATTACHMENT <i>split w/ district 1</i>			31310 E 111th St South Coweta, OK 74429	\$2,600.00	8%	\$2,392.00 <i>1,196.00</i>
122	2011 VOLVO EW180C RUBBER TIRE HYD EXCAVATOR, S/N CC00122287, HYD THUMB, CAB, HOUR METER READS 3393 HRS, DITCH BUCKET,	Jhony	Reyes	Calle Antonio Alarco 150 La Victoria Calle Antonio Alarco 150 La Victoria Lima, Peru Lima 13 PE	\$41,000.00	8%	\$37,720.00
132	2015 CAT 420F2 4X4 LOADER BACKHOE, S/N HWC00295, G.P BKT, CAB, HOUR METER READS 5185 HRS, EXT HOE, HYD THUMB, BKT	Steven	Hernandez	1441 Eagle bluff drive Troy, TX 76579	\$43,500.00	8%	\$40,020.00
137	2010 ETNYRE QUAD CHIP SPREADER, S/N K6551, HOUR METER READS 5067 HRS	Robert	Armstrong	957 Center Creek Road Ridgeway, SC 29130	\$27,000.00	8%	\$24,840.00
243a	36" EXCAVATOR BUCKET	James	Booth	po box 728 wilburton, OK 74578	\$100.00	8%	\$92.00
678	2007 DODGE 3500 4X4 FLATBED, S /N 3D6WH48A38G116141, CUMMINS ENG, 6 SPD TRANS, OD READS 169975 MILES, FUEL TANK /TOOLBOX COMBO	James	Sandlin	Rt2box115 Olney, TX 76374	\$13,000.00	8%	\$11,960.00
682a	2006 FORD F550 4X4 CAB & CHASSIS, S/N 1FDAF57P27EA91333, PWR STROKE, AUTO, OD READS 154844 MILES <i>Haywood-Argelar FD</i>	KEITH	JENNINGS	12480 NS 3660 WEWOKA, OK 748846054	\$4,500.00	8%	\$4,140.00
727	PERFORMANCE 35' GOOSENECK T/A FLATBED TRAILER, S/N 13ZGF322881000728, 30' DECK, 5' DOVE W/ RAMPS	KEVIN & MARK	HAKEN	13505 E YOST RD GLENCOE, OK 740323073	\$5,500.00	8%	\$5,060.00

737a	2026 DIAMOND T T/A PINTLE HITCH EQUIPMENT TRAILER, S/N 5FWFS2523TR036520, 23' DECK, 5' DOVE W/ RAMPS	Kevin	Connor	1327 S. George Nigh Expressway McAlester, OK 74501	\$11,000.00	8%	\$10,120.00
780	SKIRTED FLATBED	Blake	Richards	16190 scr 206 Altus, OK 73521	\$700.00	8%	\$644.00
781	SKIRTED FLATBED	KENNETH	DANIEL	12502 S BENTLEY RD ATOKA, OK 745257179	\$700.00	8%	\$644.00
798	OX BODIES 15' DUMP BED, S/N 10521AR, 14-16YD	CHARLES	INMAN	9800 S WESTMINSTER RD GUTHRIE, OK 730448588	\$4,250.00	8%	\$3,910.00
809	SNUFFER 8700 WATER PUMP <i>Haywood - Arpular FD</i>	KEITH	JENNINGS	12480 NS 3660 WEWOKA, OK 748846054	\$650.00	8%	\$598.00
5153	TOOL CHEST & UNDERSIDE BOX	Travis	White	18662 Hwy 152 Sayre, OK 73662	\$60.00	8%	\$55.20
5200	LOT OF USED TRUCK TIRES	Blake	Richards	16190 scr 206 Altus, OK 73521	\$700.00	8%	\$644.00
5201	LOT OF USED TRUCK TIRES, SOME W/ ALUMINUM WHEELS	Blake	Richards	16190 scr 206 Altus, OK 73521	\$1,500.00	8%	\$1,380.00
5202	(13) WHEELS	charles	gray	1400 Edmond, OK 73034	\$850.00	8%	\$782.00
5203	(3) 395/80R20 TIRES	Ray	schweitzer	19805 n calumet rd. okarche, OK 73762	\$110.00	8%	\$101.20
18					\$157,720.00		\$145,102.40

Auction Summary

Auction Gross	\$157,720.00
Commissions	-\$12,617.60
Expenses	-\$0.00
Credits	\$0.00
Auction Net	\$145,102.40
Total Paid	\$0.00
Balance Due	\$145,102.40

INTERLOCAL COOPERATION AGREEMENT

Between the Board of County Commissioners of Pittsburg County (Southeast Expo Center)
and Partners for Animal Welfare Society of McAlester (PAWS-McAlester)

This Interlocal Cooperation Agreement ("Agreement") is entered into by and between the Board of County Commissioners of Pittsburg County, Oklahoma, acting through the Southeast Expo Center, and the Partners for Animal Welfare Society of McAlester, also known as PAWS-McAlester, pursuant to the authority granted under 74 O.S. §1001 et seq.

SECTION 1. PARTIES

Pittsburg County / Southeast Expo Center

Acting under the authority of the Board of County Commissioners of Pittsburg County.

Partners for Animal Welfare Society of McAlester (PAWS-McAlester)

A nonprofit organization providing animal welfare services, including spay and neuter clinics for dogs and cats.

SECTION 2. PURPOSE

The purpose of this Agreement is to allow PAWS-McAlester to use the Verner #2 Building at the Pittsburg County Fairgrounds one Saturday per month, free of charge, for the purpose of conducting spay and neuter clinics for dogs and cats.

SECTION 3. RESPONSIBILITIES OF THE PARTIES

A. Responsibilities of PAWS-McAlester

1. PAWS shall conduct spay and neuter services for dogs and cats during its scheduled clinic dates.
2. PAWS shall verify and confirm each requested clinic date with the Southeast Expo Center Director prior to scheduling any event, ensuring the building is not already reserved or in use.
3. PAWS shall provide an industrial sink and cabinet to be installed in the Verner #2 Building for use during clinics.
4. PAWS shall be responsible for the actions, conduct, and safety of its employees, volunteers, contractors, and participants during its events.

B. Responsibilities of Pittsburg County / Southeast Expo Center

1. The County shall install the industrial sink and cabinet provided by PAWS.
2. The County shall provide storage space, as available, in the Conex container located south of the Verner #2 Building.
3. The County shall ensure the building is available on the agreed-upon dates and shall coordinate scheduling with PAWS.
4. No fees, charges, or rental costs shall be assessed to PAWS for the use of the building.

C. Financial Terms

No monies shall be exchanged between the parties under this Agreement.

SECTION 4. TERM

1. This Agreement shall begin on April 1, 2026, and shall end on June 30, 2026.
2. Thereafter, the Agreement may be renewed in one-year terms, beginning July 1 and ending June 30 of the following year, upon approval by both parties.

SECTION 5. LIABILITY AND INSURANCE

1. PAWS-McAlester shall not hold Pittsburg County liable for any accidents, injuries, damages, or claims arising from PAWS activities during the clinic.
2. Each party shall remain individually responsible for the actions, conduct, employees, volunteers, equipment, and liabilities of their respective organizations.
3. Nothing in this Agreement shall be construed as creating a joint enterprise, partnership, or shared liability.

SECTION 6. INDEMNIFICATION

PAWS-McAlester agrees to indemnify, defend, and hold harmless Pittsburg County, the Board of County Commissioners, the Southeast Expo Center, and their officers, employees, and agents from any and all claims, damages, liabilities, losses, or expenses arising out of PAWS operations, activities, or use of the Verner #2 Building, except to the extent caused by the County's own negligence or willful misconduct.

SECTION 7. TERMINATION

Either party may terminate this Agreement by providing ninety (90) days' written notice to the other party.

SECTION 8. NOTICE PROVISIONS

All notices required under this Agreement shall be in writing and delivered by hand, certified mail, or recognized courier service to:

For Pittsburg County / Southeast Expo Center:

Board of County Commissioners

Pittsburg County Courthouse

McAlester, Oklahoma 74501

Attn: Southeast Expo Center Director

For PAWS-McAlester:

Partners for Animal Welfare Society of McAlester

McAlester, Oklahoma 74501

Attn: Executive Director

SECTION 9. COMPLIANCE WITH LAW

Both parties agree to comply with all applicable Oklahoma laws, including but not limited to the Interlocal Cooperation Act (74 O.S. §1001 et seq.), county facility regulations, and all federal, state, and local laws governing animal welfare and public safety.

SECTION 10. FILING AND APPROVAL

This Agreement shall not become effective until it is:

1. Approved by the Board of County Commissioners of Pittsburg County,
2. Approved as to form by the Pittsburg County District Attorney.

SECTION 11. ENTIRE AGREEMENT

This Agreement constitutes the entire understanding between the parties and supersedes all prior oral or written agreements relating to the subject matter herein. Any amendments must be in writing and signed by both parties.

SECTION 12. EXECUTION

IN WITNESS WHEREOF, the parties have executed this Interlocal Cooperation Agreement on the dates shown below.

BOARD OF COUNTY COMMISSIONERS
PITTSBURG COUNTY, OKLAHOMA

PARTNERS FOR ANIMAL WELFARE
SOCIETY OF McALESTER


Chairman


Executive Director





Date:

Vice-Chairman


Member

Attest:


County Clerk



Approved as to Form:

Pittsburg County District Attorney

Date: _____

LIABILITY RELEASE

This Agreement releases the Pittsburg County Expo Authority from all liability relating to injuries that may occur (time and date of rental). By signing this agreement, I agree to hold the Pittsburg County Expo Authority entirely free from any liability, including financial responsibility for injuries incurred, regardless of whether injuries are caused by negligence.

I also acknowledge the risks involved in (type of activity). These include but are not limited to (list risks). I swear that I am participating voluntarily, and that all risks have been made clear to me.

By signing below I forfeit all right to bring a suit against the Pittsburg County Expo Authority for any reason. I will also make every effort to obey safety precautions as listed in writing and as explained to me verbally. I will ask for clarification when needed.

I, Peggy DeFrange, fully understand and agree to the above terms.

Peggy DeFrange - PAWS 4-15-2026
Signature Vice President Date

Shirley K. Curran
Witness

INTERLOCAL AGREEMENT

BETWEEN

PITTSBURG COUNTY DISTRICT #2 AND Mark D Schluster

WHEREAS, Pittsburg County District #2 and Mark D Schluster wish to enter into the following agreement.

Mark D Schluster has agreed to allow Highway District #2 to access his property for the purpose of drainage improvements.

In return, Highway District #2 agrees to repair any damages caused to Mark D Schluster property.

This agreement may be terminated by either party by written notice.

Dated: 4-27-2021


BOARD OF COUNTY COMMISSIONERS
PITTSBURG COUNTY, OKLAHOMA

[Signature]
CHAIRMAN

[Signature]
VICE-CHAIRMAN

[Signature]
MEMBER

Mark D Schluster
LANDOWNER



ATTEST:

[Signature]
COUNTY CLERK



Leonard Baughman <lbaughman@pittsburgcountyem.org>

Kiowa tornado timeline of events.

1 message

Leonard Baughman <lbaughman@pittsburgcountyem.org>
To: Leonard Baughman <lbaughman@pittsburgcountyem.org>

Mon, Apr 27, 2026 at 8:07 AM

Wx Watch

- 1409 Tornado watch Pittsburg CO
- 1500 SE Coordination call initiated
- 1552 Severe Thunderstorm Warning
- 1556 Into EOC Stand up for severe Wx
- 1703 News 6 reports tornado spin up in Kiowa - debris on all sides -
- Matt is going to check up closer to
- 1705 called Kiowa (Jess Wilson) to set Kiowa siren off
- 1706 tornado on the ground per news 6 spotter
- 1706 81 mph wind per Matt
- 1707 Tornado warning -NWS
- 1708 tree debris in the air
- S 63 e 69
- 1710 Possible overturned semis on 69- will confirm
- 1715 called NE ODTF on standby
- 1716 called Coal Co ODTF on standby
- 1716 ping pong size hail in Kiowa
- 1721 damage to high school damage north of high school. Moderate sized trees downs minor damage to baseball field. Sheds down in area (reported from EOC storm spotters)
- 1721 send out Edispatch to request available personnel for damage assessment
- 1724 Kiowa dispatched out
- 1727 Kevin contacted
- 1739 RV park 3 trees fell on top of RV
- 1732 travel trailers hit and roof damage on housed per Dave
- 1733 trees fell blocking road 1102 Kiowa lake road
- 1734 Pittsburg Co. kiamichi 129 customers out
- 1735 PSO no outages
- 1736 9th and Jackson roof damage
- 1737 Wilson - roofs off of shops vegetative debris. Police and public works en route to start clearing
- 1739 mobile home with roof torn off
- 1740 Kiowa lake road missing half of roof 3/4 mile down from 1102 -2847-
- 1748 Police chief called for heavy equipment to start helping Kiowa Clean. Rudrow and another company
- 1749 trees across Ashland hwys 1/4 mile rd from 69
- 1751 EOC contacted PCSO requesting deputies to go with ODTF teams for damage assessments
- 1753 Power lines down multiple locations per Dave
- 1756 Sherri from ARC contacted EOC to see if we have any needs
- 1803 1102 Kiowa lake rd tree blocking doorway can't get into home no injuries
- 1804 ODTF briefing
- 1895 contacted by Cedan Harazda lankfords office to see if we needed anything
- 1810 ODTF teams depart from EOC
- 1810 Trailers severely damaged will contact ARC Sherri to help room displaced
- 1811 PSO 66 customers out of power
- 1811 Sherri contacted ARC for assistance will open shelter unknown location
- 1813 Jess Wilson notified Kiowa Community Center open for anyone that needs assistance
- 1816 called NE ODTF to stand down
- 1817 called Coal Co to stand down
- 1821 Called SE Coordinator to update
- 706 Harrison Kiowa Community Center
- 1829 Called to Cx Savana FD from self dispatching to Kiowa
- 1835 contacted assistant chief Holt to request a stand down Savana FD
- 1836 called Jess Wilson to request Savana FD to stand down from self dispatching Jess did ask Savana mayor to "give him everything we got" Central was not contacted
- 1840 Sherri called and notified they are going to Kiowa community center to set up will take them a while

- 1840 Jess Wilson called and said "will handle this themselves"
- 1844 called Mike Haynes to notify of SavanaFD/Wilson situation
- 1857 PAR Check with teams in Kiowa
- 1900 EM1 Latimer CO called to check in
- 1907 some damage reported near FD in Kiowa sending a team that way
- 1913 Kevin OEM called to check on info from when ARC was requested. Radio traffic at 1810 stated that at least 3 homes/travel trailers are severely damaged and residents were requesting help with shelter. EOC called ARC.
- 1920 Wilson notified ARC they do not need a shelter set up at this time displaced residents have places to go or are receiving help from local church
- 1923 Sherri from ARC called EOC stated they are not needed at this time to set up a shelter and they are available should anything else arise
- 1938 Tornado watch cancelled
- 1958 Central called EOC requesting traffic control on 8th and 10th on 69 hwy in Kiowa PSO is going to set up to complete repair work.
- 2000 Brown and Freas heading for traffic control on 8th and 10th
- 2000 ODTF Teams are reporting that Kiowa does not need anything additional from them at this time
- 2001 teams will start heading back to EOC
- 1825 teams back at EOC gave reports
- 2121 Jess Wilson called stated that Kiowa storm siren was attempted to be set off 3 different ways and was not able to sound due to the storm interfering with the repeater that the siren is tied to.
- 2157 Command 1 to EOC PSO is done Brown is heading back to EOC for report and sign out
- 2207 sent Ed Calianese NWS pictures
- 2208 Cedon contacted EOC reported to him what damages we have reported at 2211
- 2210 NWS Karen Hatfield advised that with the Wx coming in tomorrow that the NSW will probably be able to assess path and details in Kiowa on Sunday April 26
- 2223 D. Brown back at EOC to report
- 2225 EOC back to normal operations

Sent from my iPhone













